ORIGINAL

OFFICIALLY FILED
NEVADA STATE OFFICE
at 10:00 AM on Dec. 28, 1998

TOWNSHIP 16 NORTH, RANGE 29 EAST, OF THE MOUNT DIABLO MERIDIAN, NEVADA

ENLARGED DIAGRAM

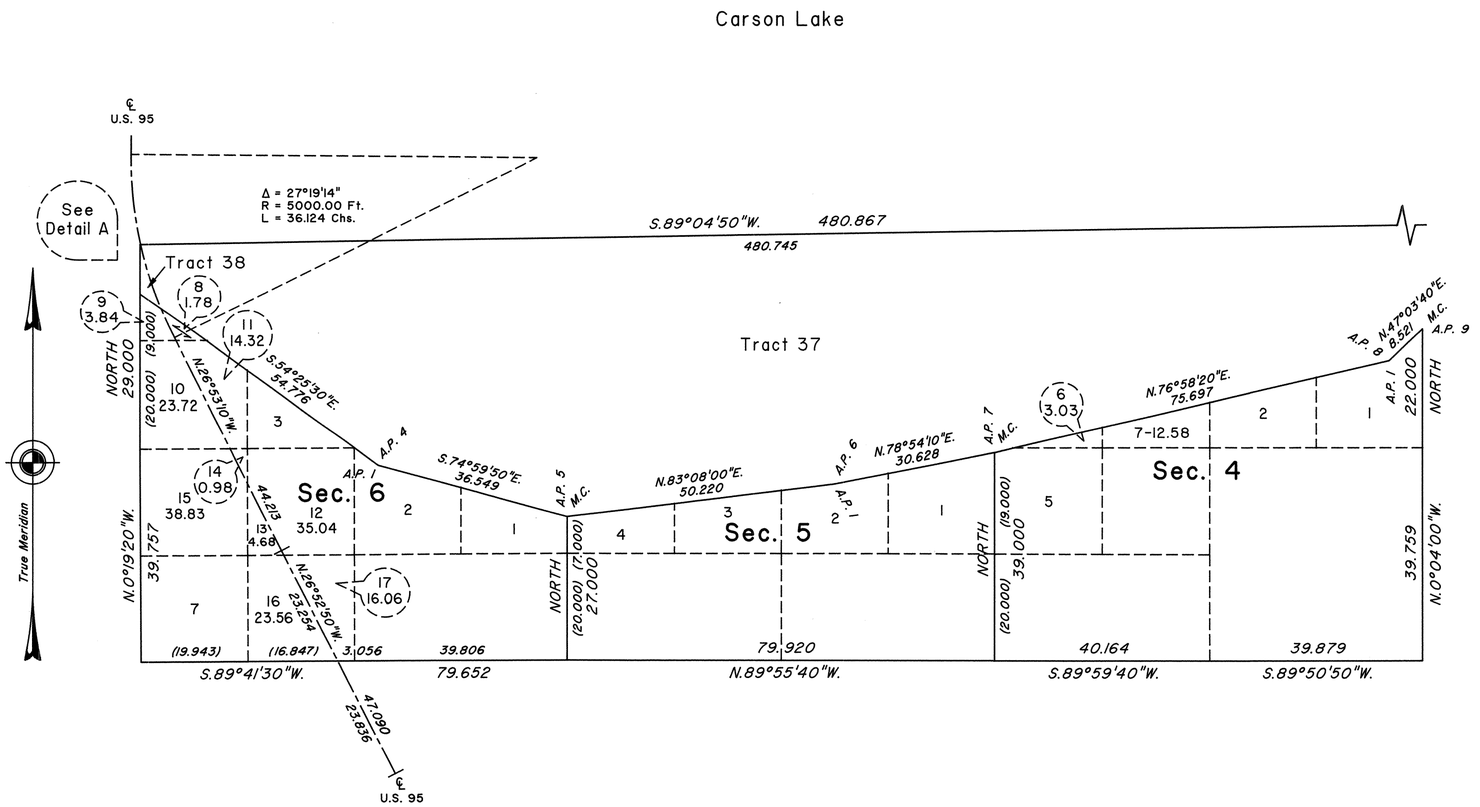

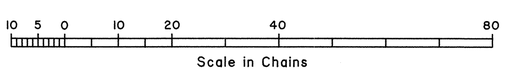

DETAIL A
Tract 38
Not to Scale

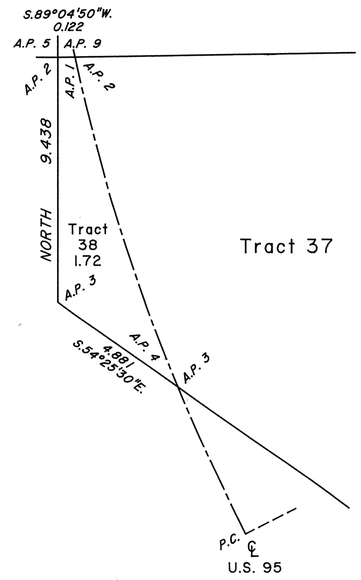

This sheet represents an enlarged diagram of fractional sections 4, 5 and 6, Tract 38 and a portion of Tract 37.

Reference should be made to Sheet No. 1 for survey information.

UNITED STATES DEPARTMENT OF THE INTERIOR
BUREAU OF LAND MANAGEMENT

Reno, Nevada November 23, 1998

This plat is strictly conformable to the approved field notes, and the survey, having been correctly executed in accordance with the requirements of law and the regulations of this Bureau, is hereby accepted.

For the Director

David J. Clark

Chief Cadastral Surveyor, Nevada

G.M.

T.16N., R.29E., M.D.M.